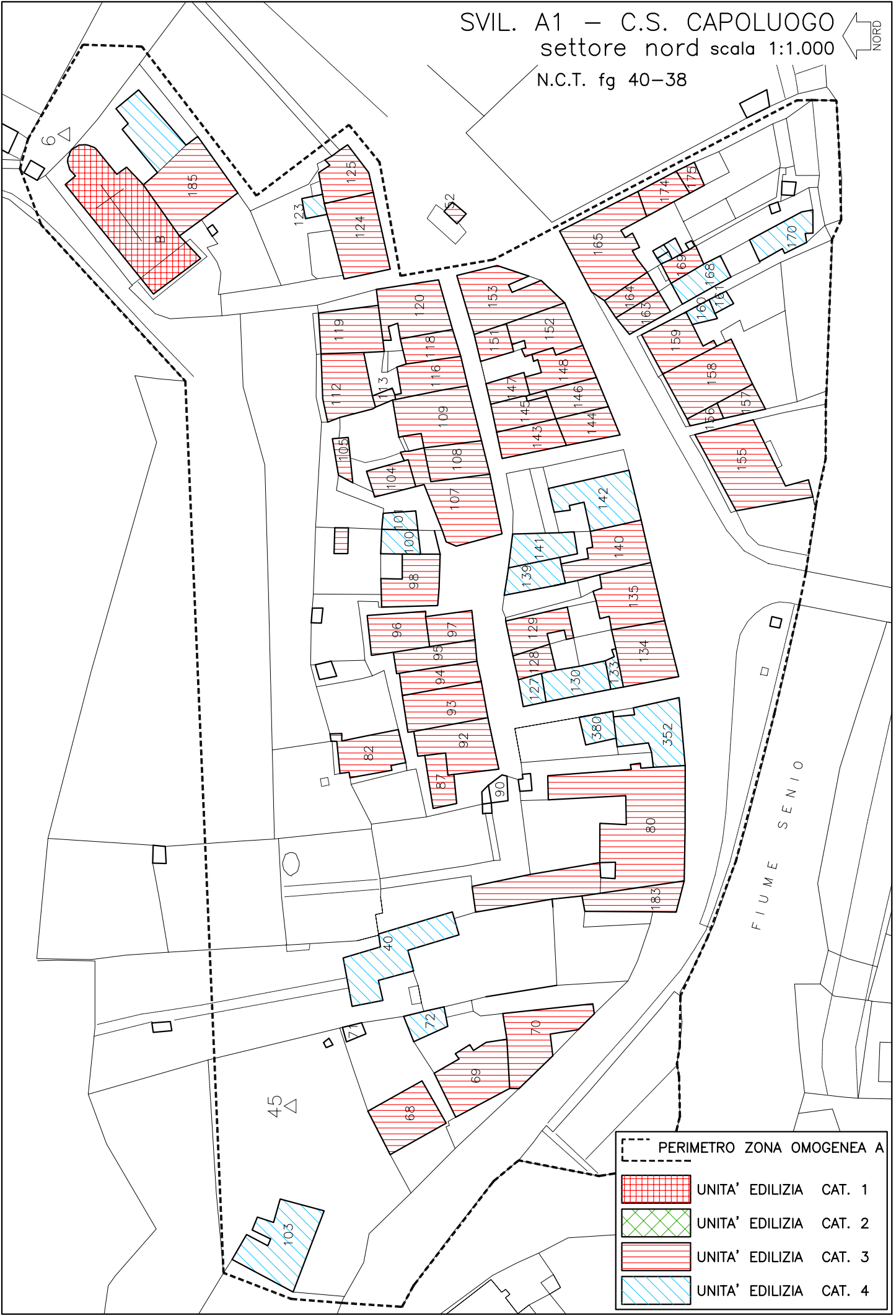


SVIL. A1 – C.S. CAPOLUOGO
settore nord scala 1:1.000
N.C.T. fg 40–38



	PERIMETRO ZONA OMOGENEA A
	UNITA' EDILIZIA CAT. 1
	UNITA' EDILIZIA CAT. 2
	UNITA' EDILIZIA CAT. 3
	UNITA' EDILIZIA CAT. 4

SVIL. A2-C.S. CAPOLUOGO
 settore sud scala 1:1.000
 N.C.T.fg 40



FIUME SENIO

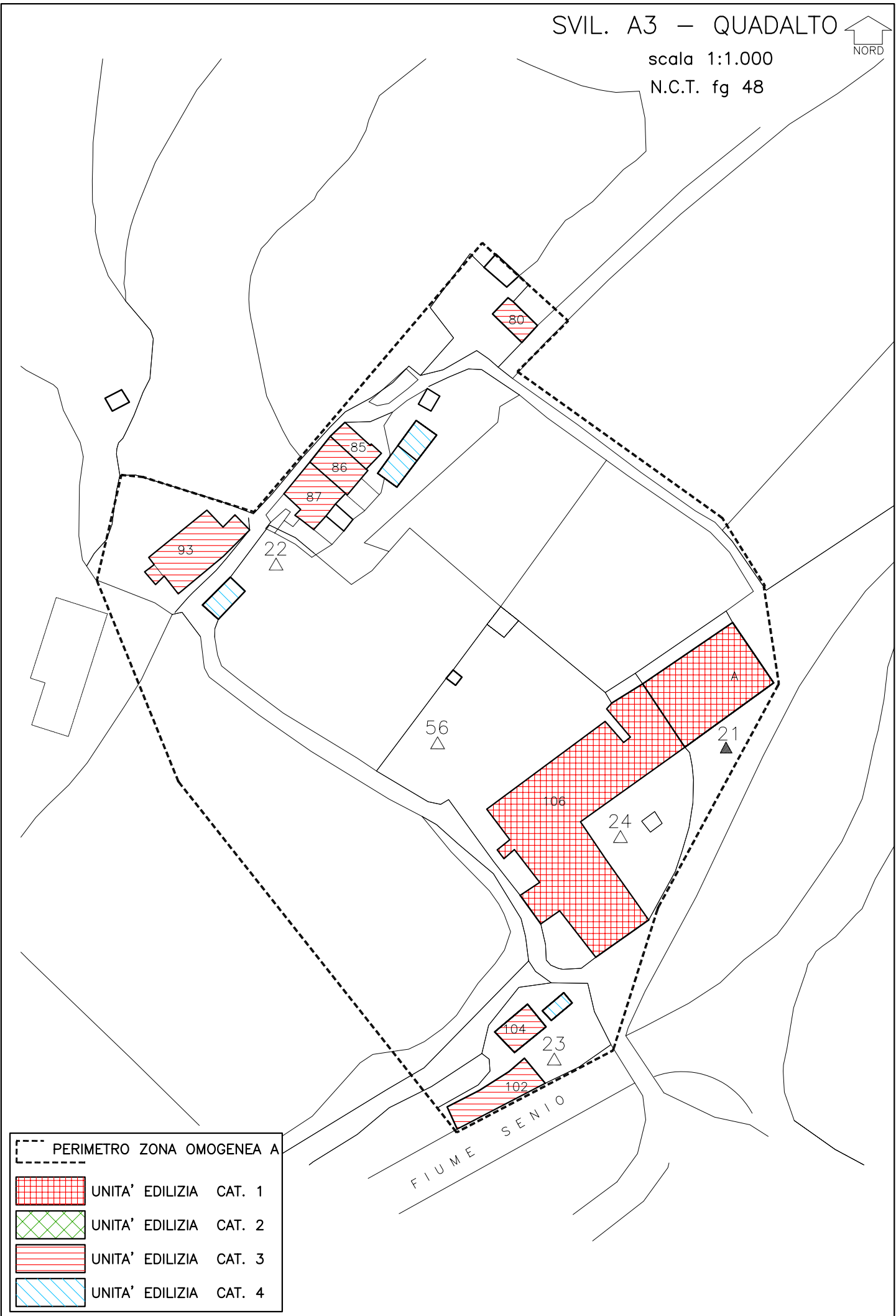


	PERIMETRO ZONA OMOGENEA A
	UNITA' EDILIZIA CAT. 1
	UNITA' EDILIZIA CAT. 2
	UNITA' EDILIZIA CAT. 3
	UNITA' EDILIZIA CAT. 4

SVIL. A3 – QUADALTO

scala 1:1.000

N.C.T. fg 48



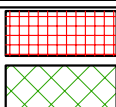
SVIL. A4 – VISANO

scala 1:1.000

N.C.T. fg 38



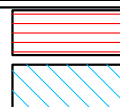
PERIMETRO ZONA OMOGENEA A



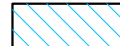
UNITA' EDILIZIA CAT. 1



UNITA' EDILIZIA CAT. 2



UNITA' EDILIZIA CAT. 3

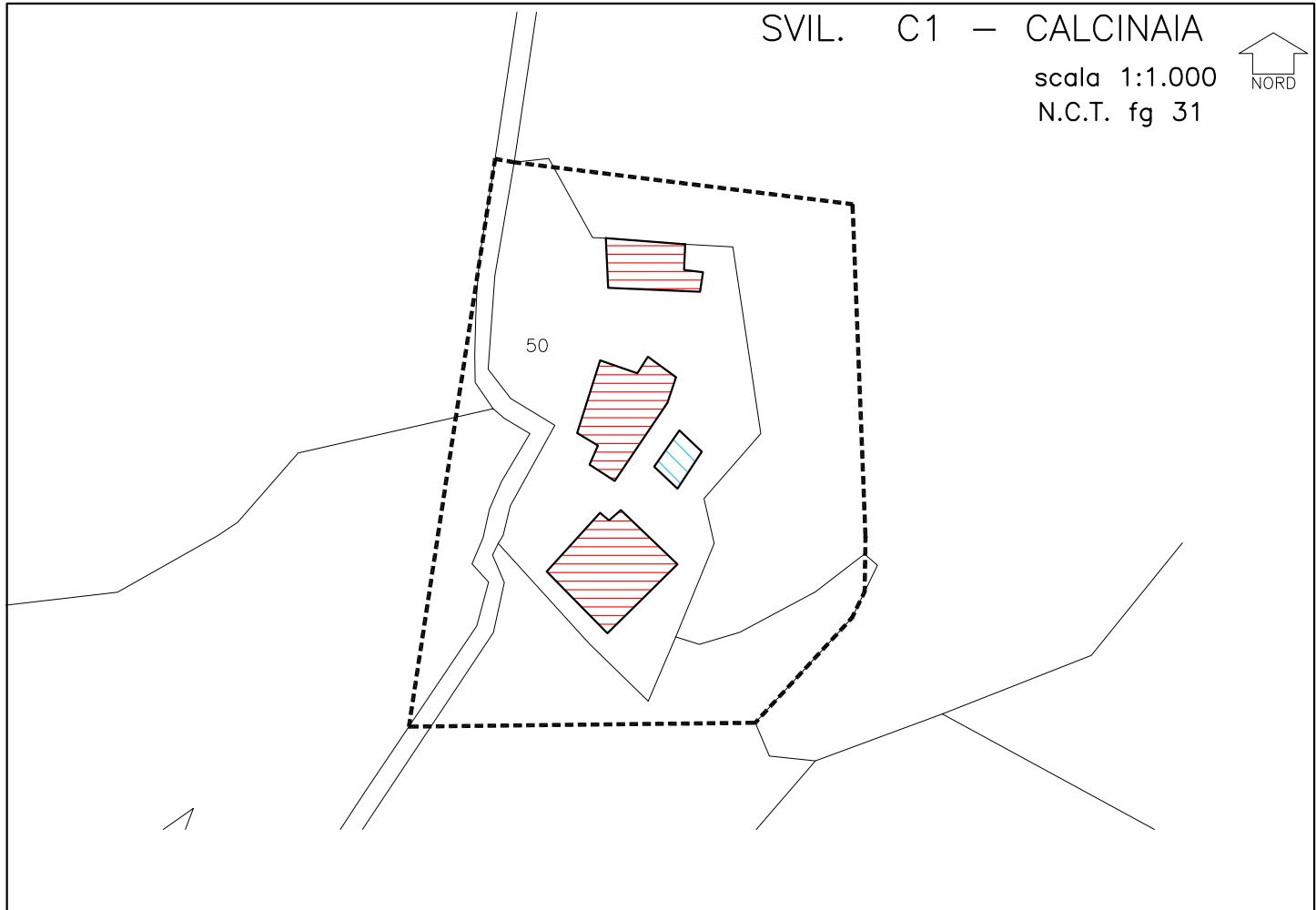


UNITA' EDILIZIA CAT. 4

SVIL. C1 – CALCINAIA

scala 1:1.000

N.C.T. fg 31





--- PERIMETRO ZONA OMOGENEA A

-  UNITA' EDILIZIA CAT. 1
-  UNITA' EDILIZIA CAT. 2
-  UNITA' EDILIZIA CAT. 3
-  UNITA' EDILIZIA CAT. 4


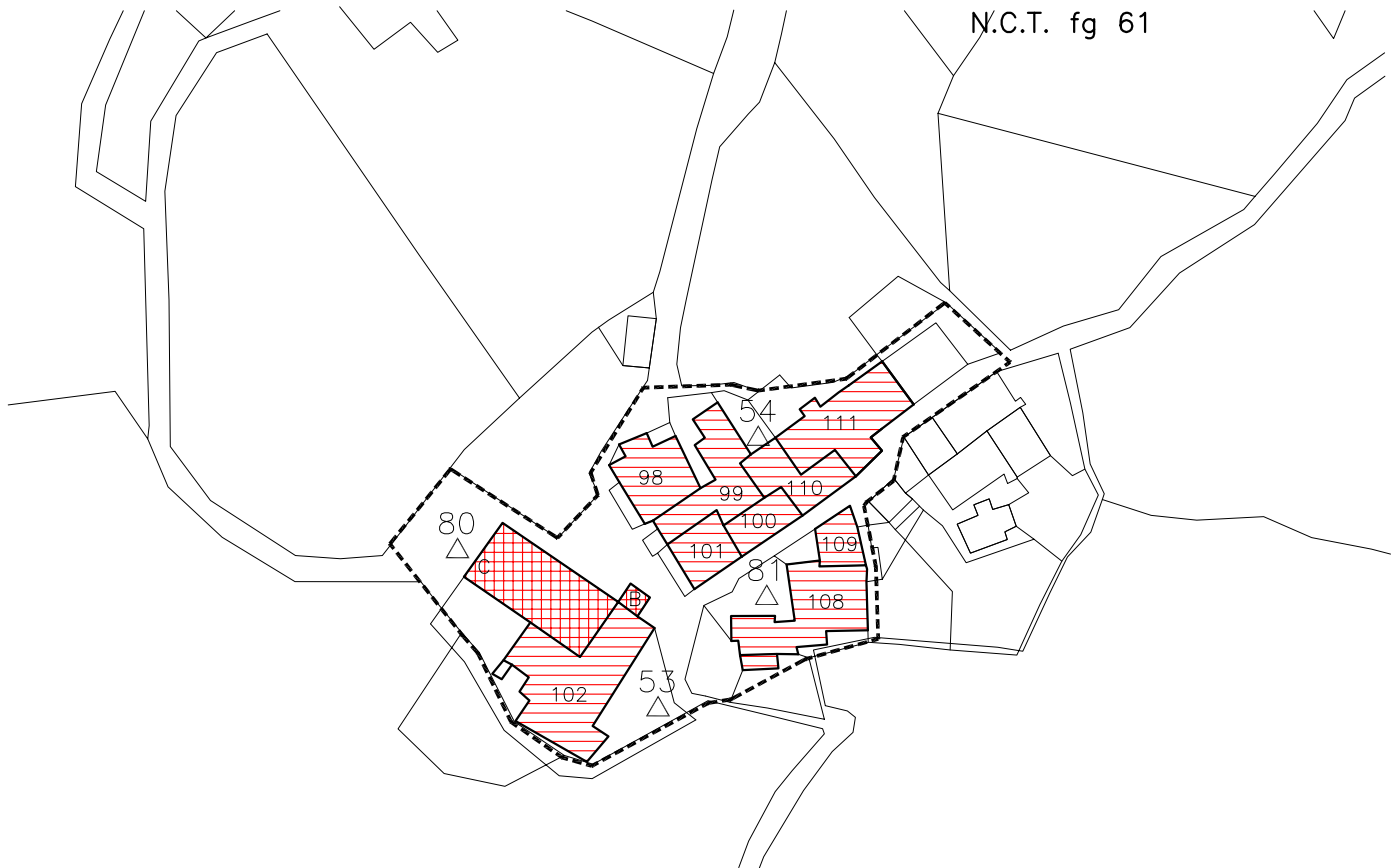
SVIL. E1 – CASETTA DI TIARA

scala 1:1.000


N.C.T. fg 61



NORD




PERIMETRO ZONA OMOGENEA A



UNITA' EDILIZIA CAT. 1



UNITA' EDILIZIA CAT. 2



UNITA' EDILIZIA CAT. 3


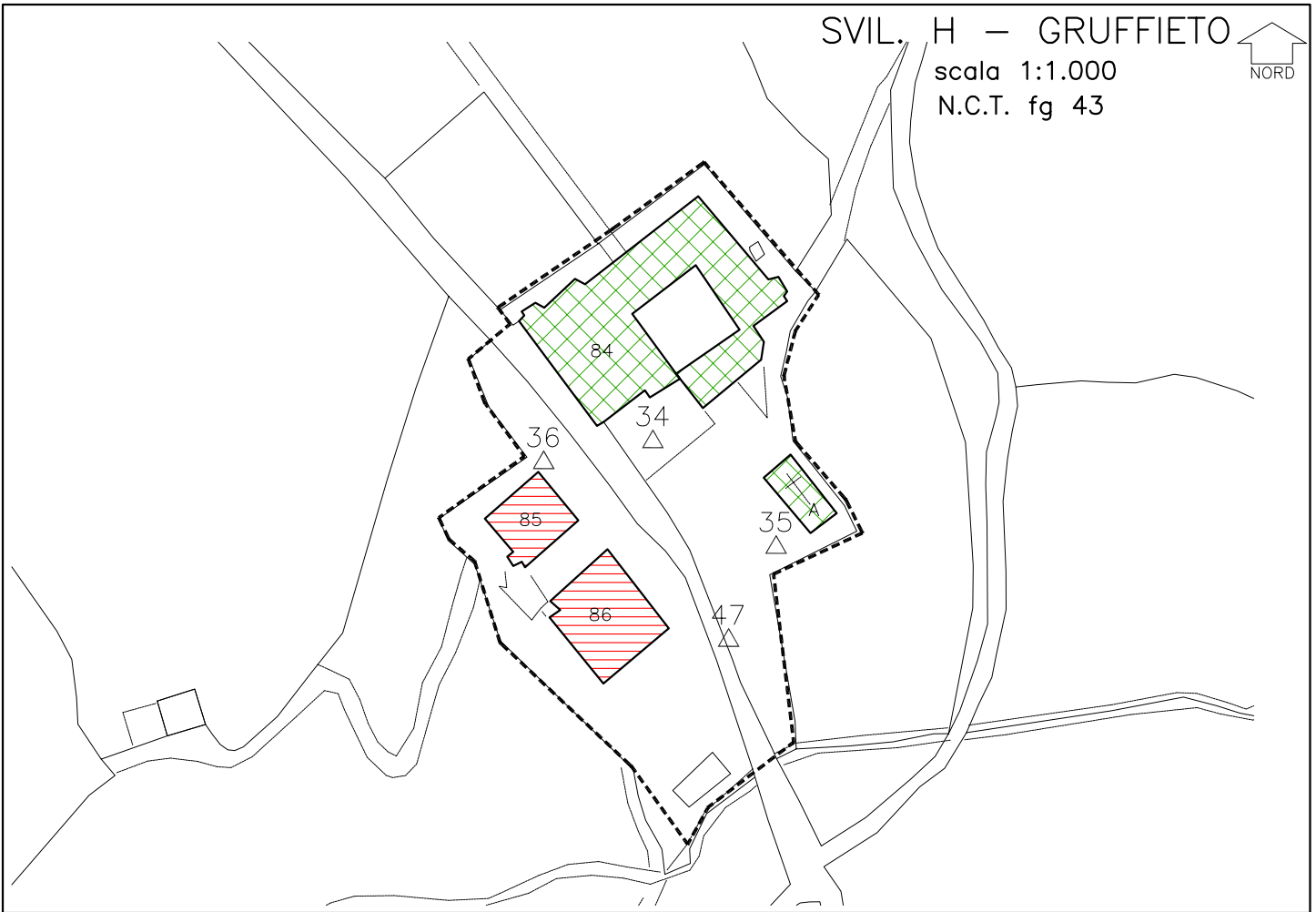


UNITA' EDILIZIA CAT. 4

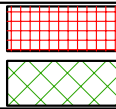
SVIL. H – GRUFFIETO

scala 1:1.000

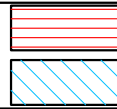
N.C.T. fg 43



PERIMETRO ZONA OMOGENEA A



UNITA' EDILIZIA CAT. 2



UNITA' EDILIZIA CAT. 3



UNITA' EDILIZIA CAT. 1

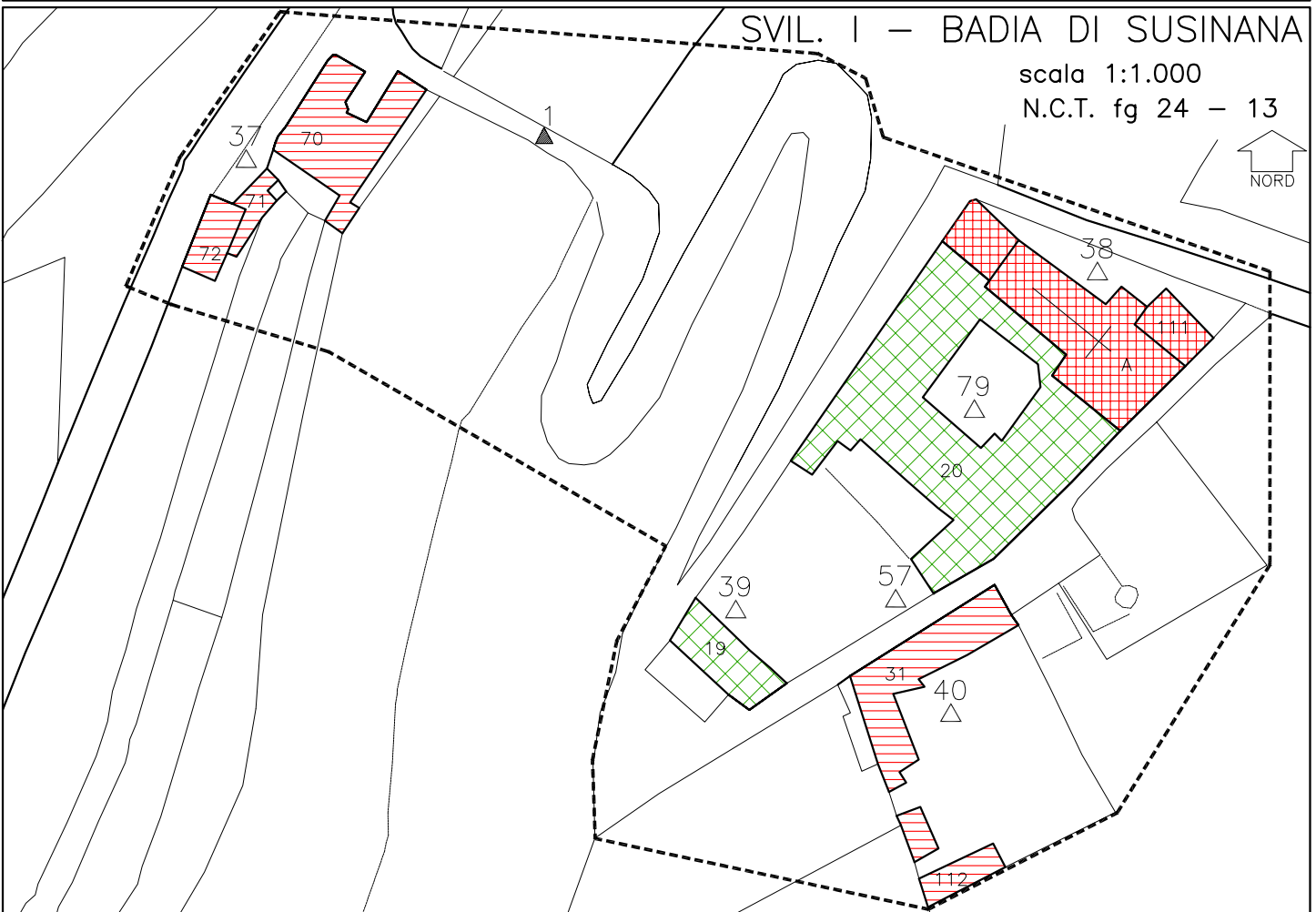


UNITA' EDILIZIA CAT. 4

SVIL. I – BADIA DI SUSINANA

scala 1:1.000

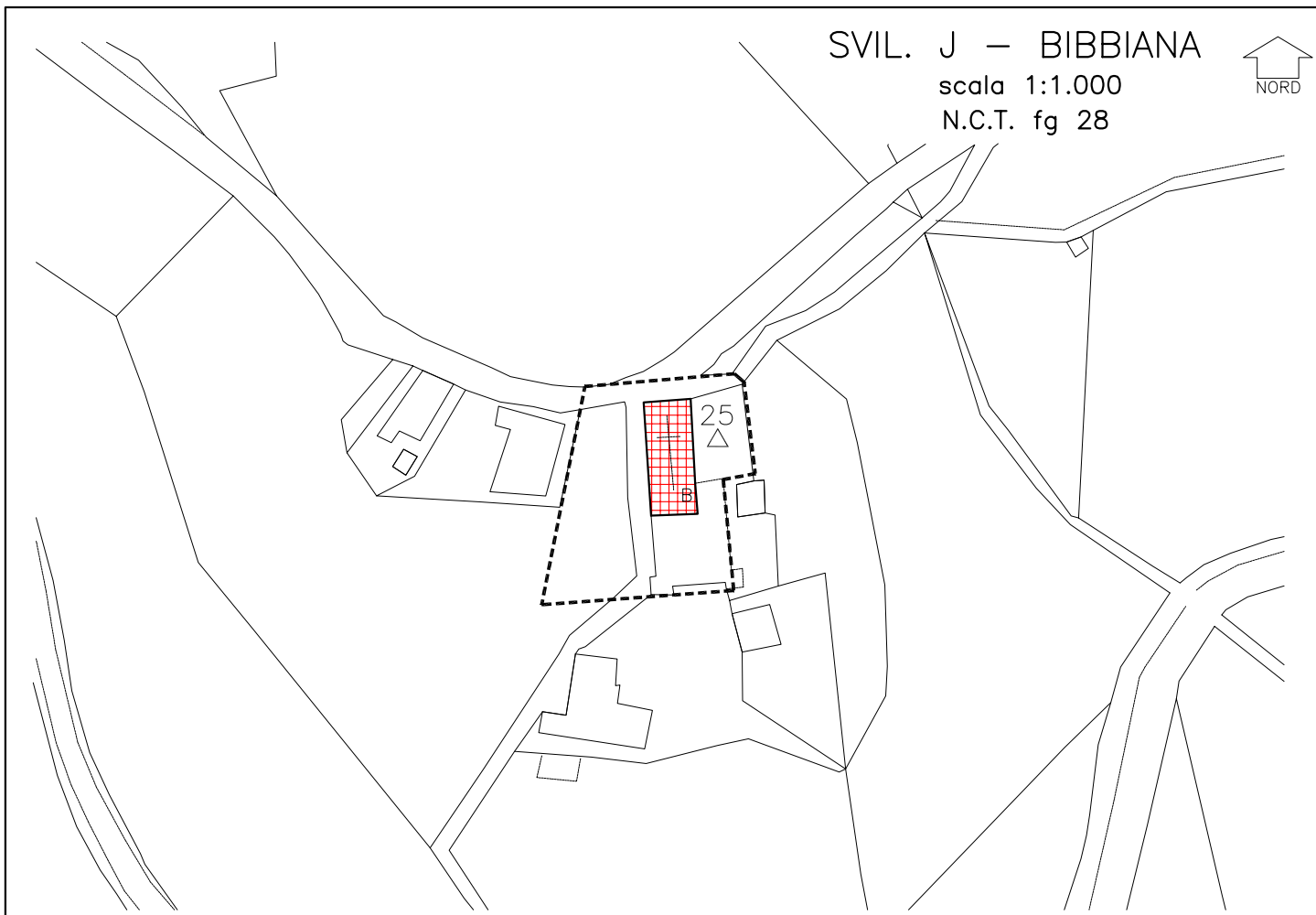
N.C.T. fg 24 – 13



SVIL. J – BIBBIANA

scala 1:1.000

N.C.T. fg 28

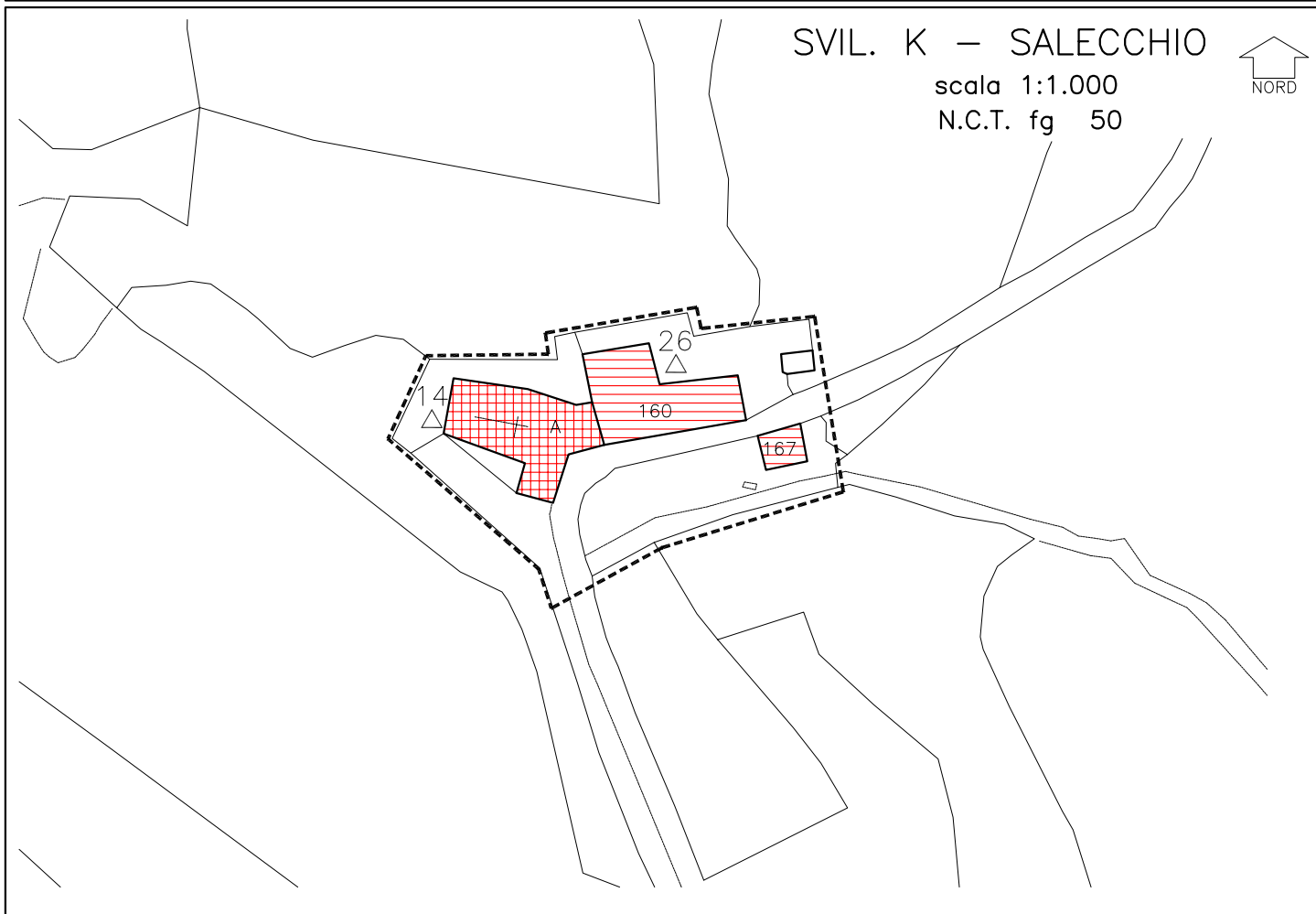


	PERIMETRO ZONA OMOGENEA A		UNITA' EDILIZIA CAT. 1		UNITA' EDILIZIA CAT. 3
			UNITA' EDILIZIA CAT. 2		UNITA' EDILIZIA CAT. 4

SVIL. K – SALECCHIO

scala 1:1.000

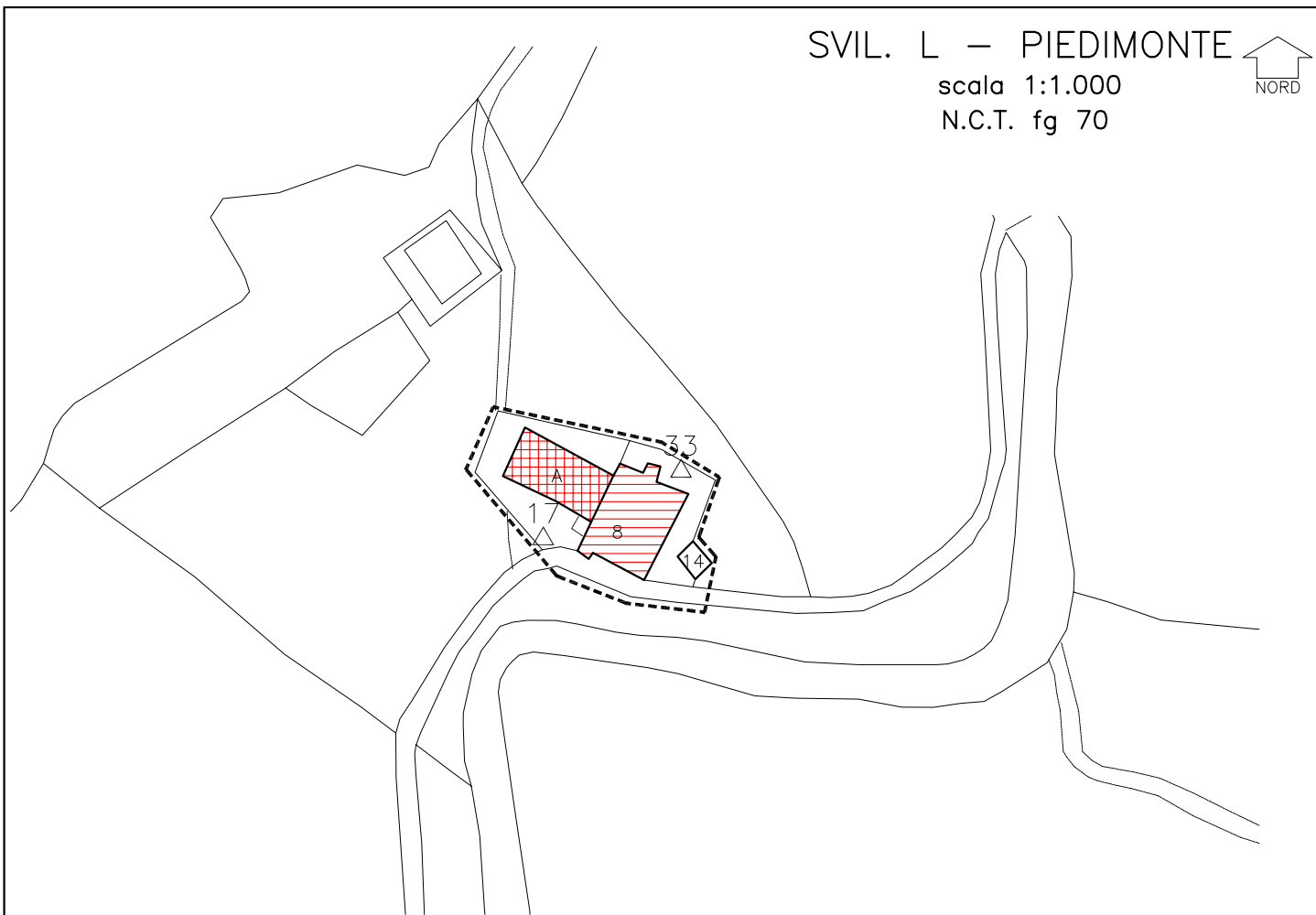
N.C.T. fg 50



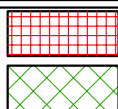
SVIL. L – PIEDIMONTE

scala 1:1.000

N.C.T. fg 70



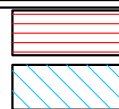
PERIMETRO ZONA OMOGENEA A



UNITA' EDILIZIA CAT. 1



UNITA' EDILIZIA CAT. 2



UNITA' EDILIZIA CAT. 3

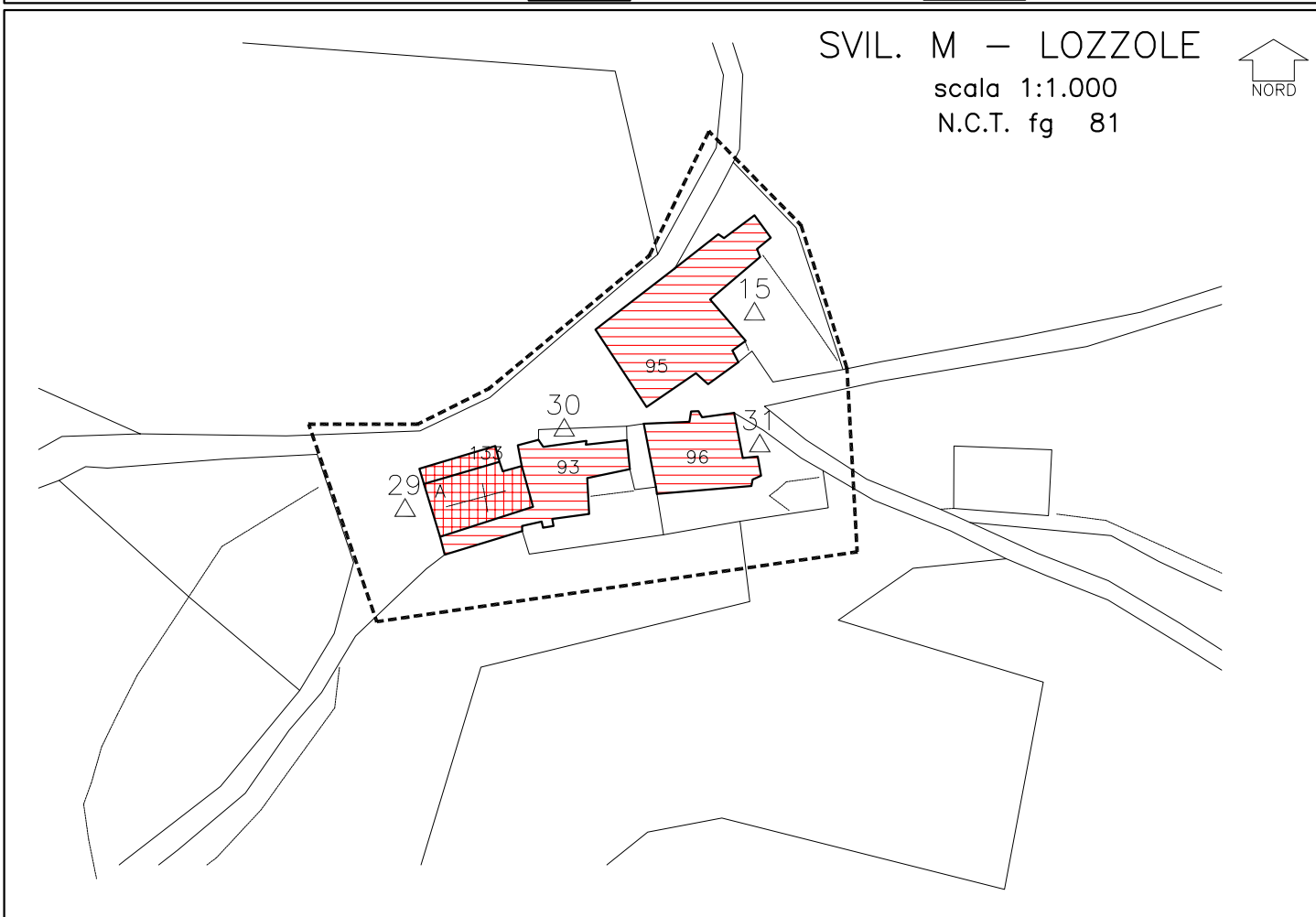


UNITA' EDILIZIA CAT. 4

SVIL. M – LOZZOLE

scala 1:1.000

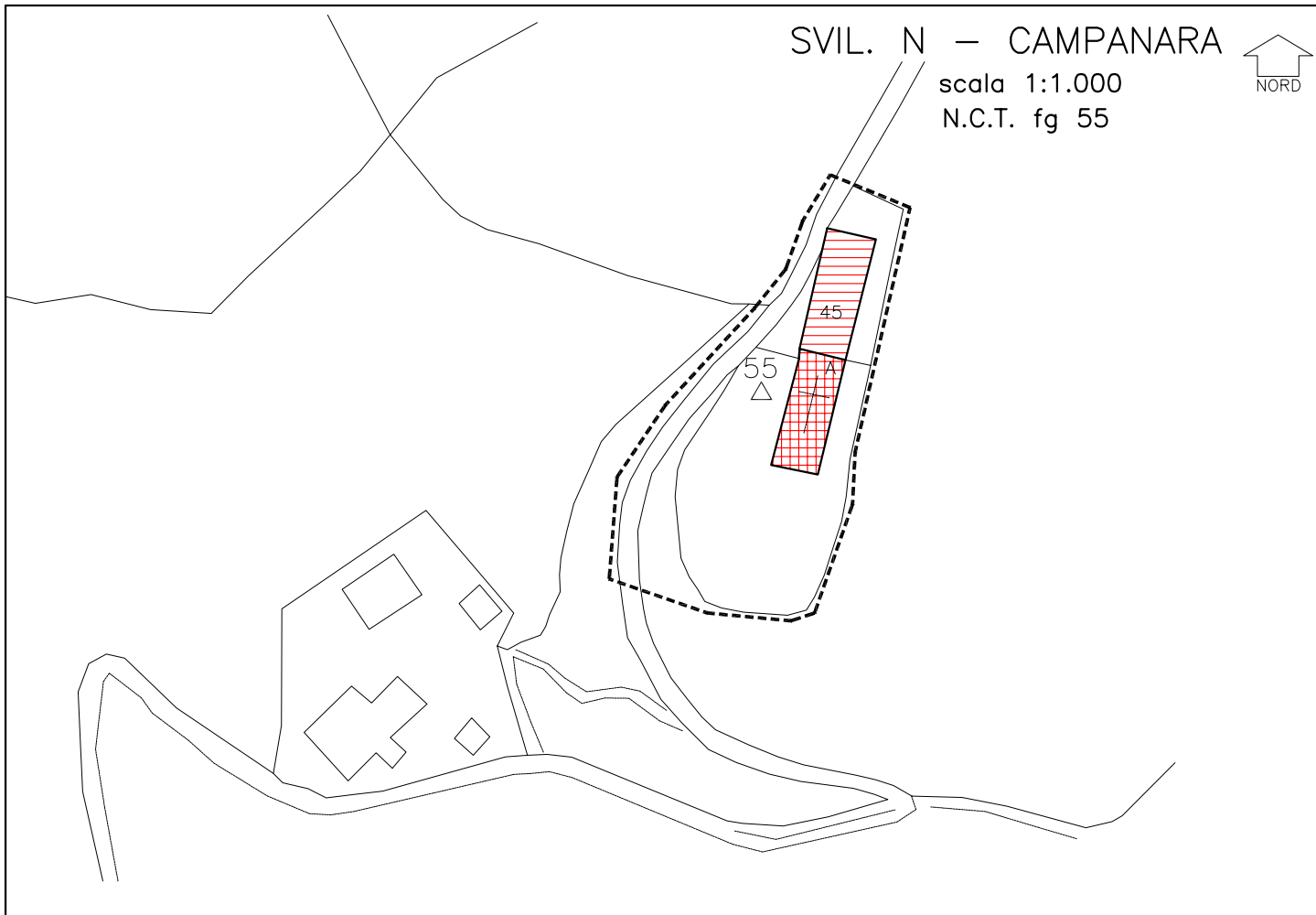
N.C.T. fg 81



SVIL. N – CAMPANARA

scala 1:1.000


N.C.T. fg 55



PERIMETRO ZONA OMOGENEA A



UNITA' EDILIZIA CAT. 1



UNITA' EDILIZIA CAT. 3



UNITA' EDILIZIA CAT. 2

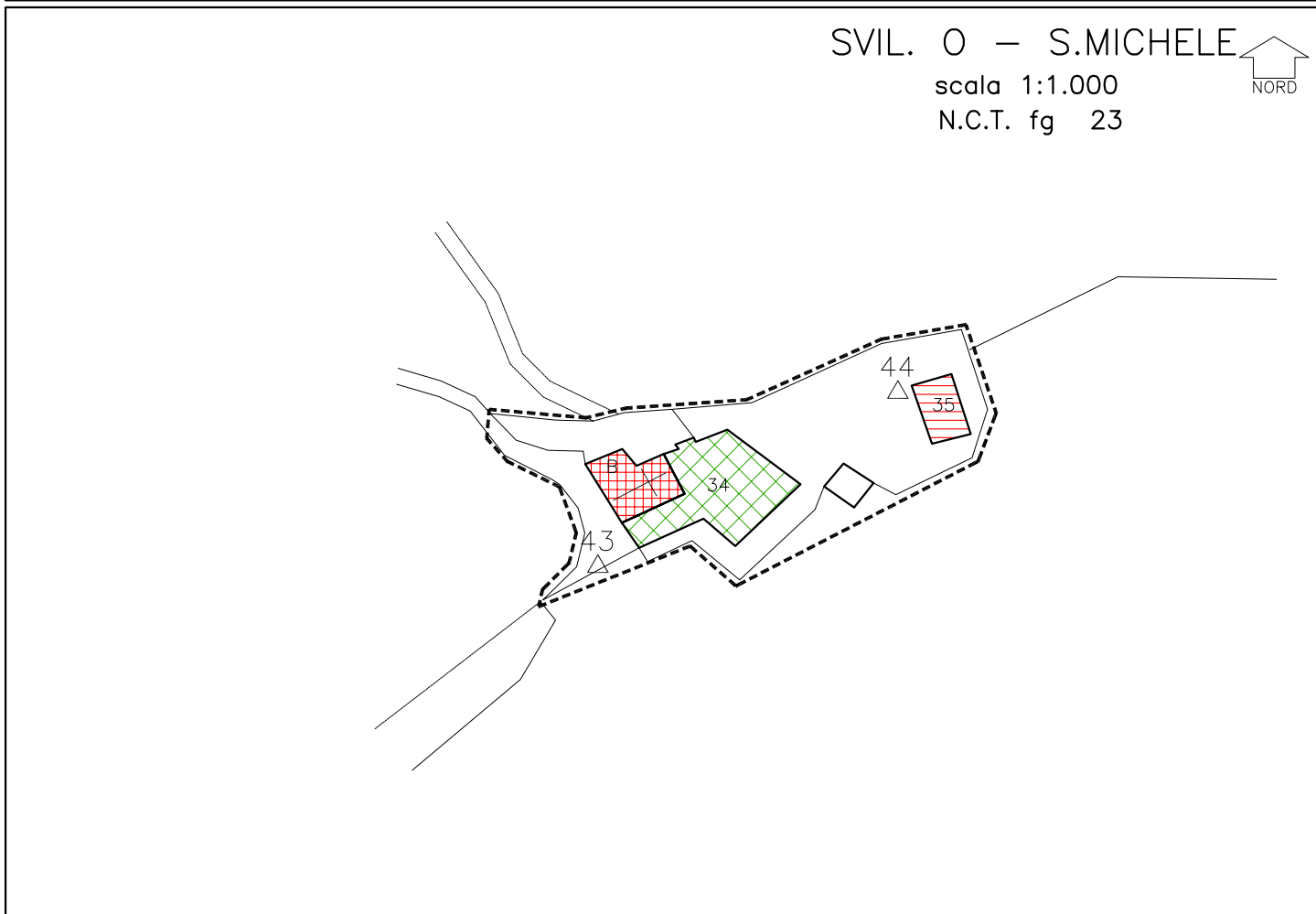


UNITA' EDILIZIA CAT. 4

SVIL. O – S.MICHELE

scala 1:1.000

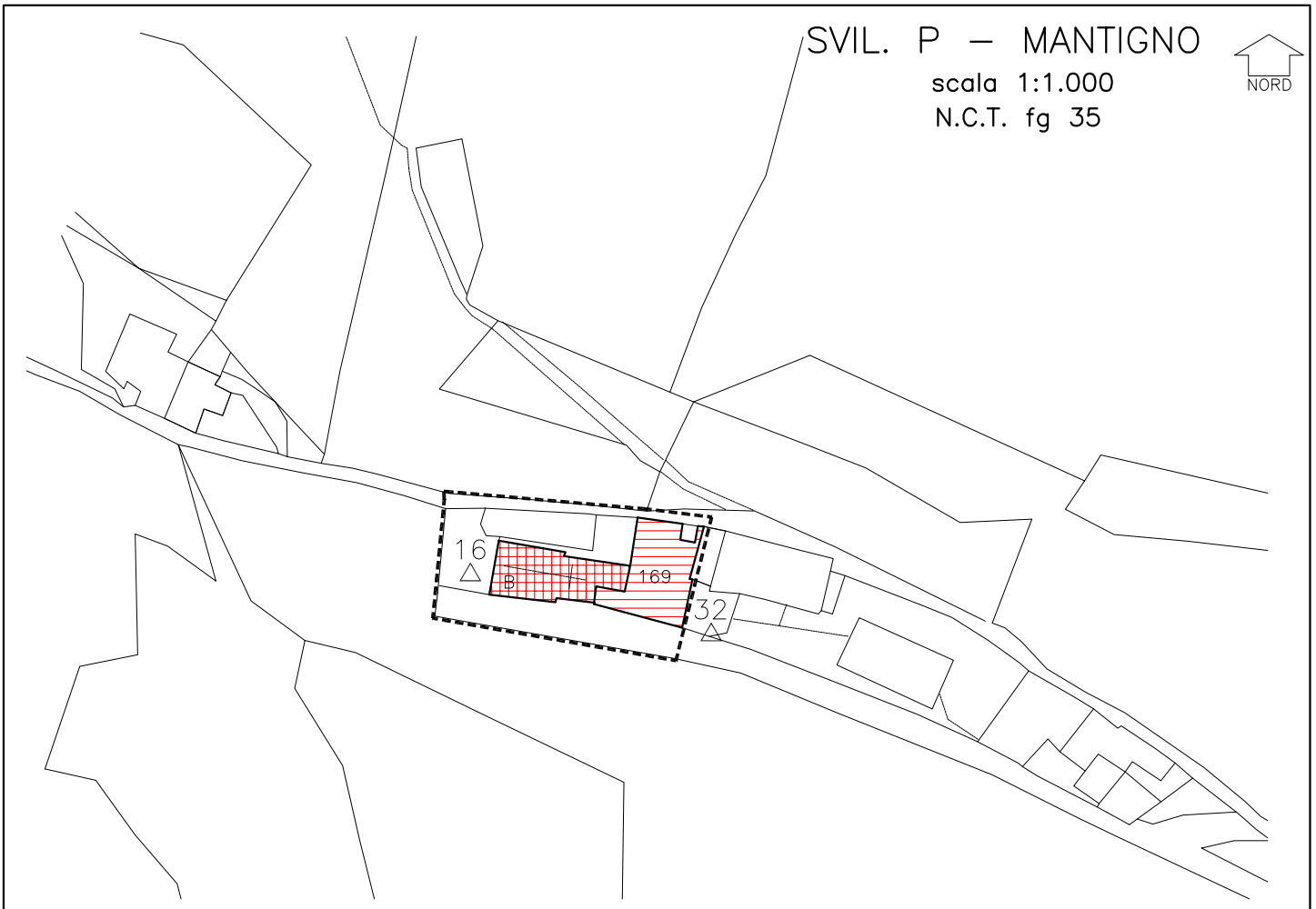
N.C.T. fg 23



SVIL. P – MANTIGNO

scala 1:1.000

N.C.T. fg 35

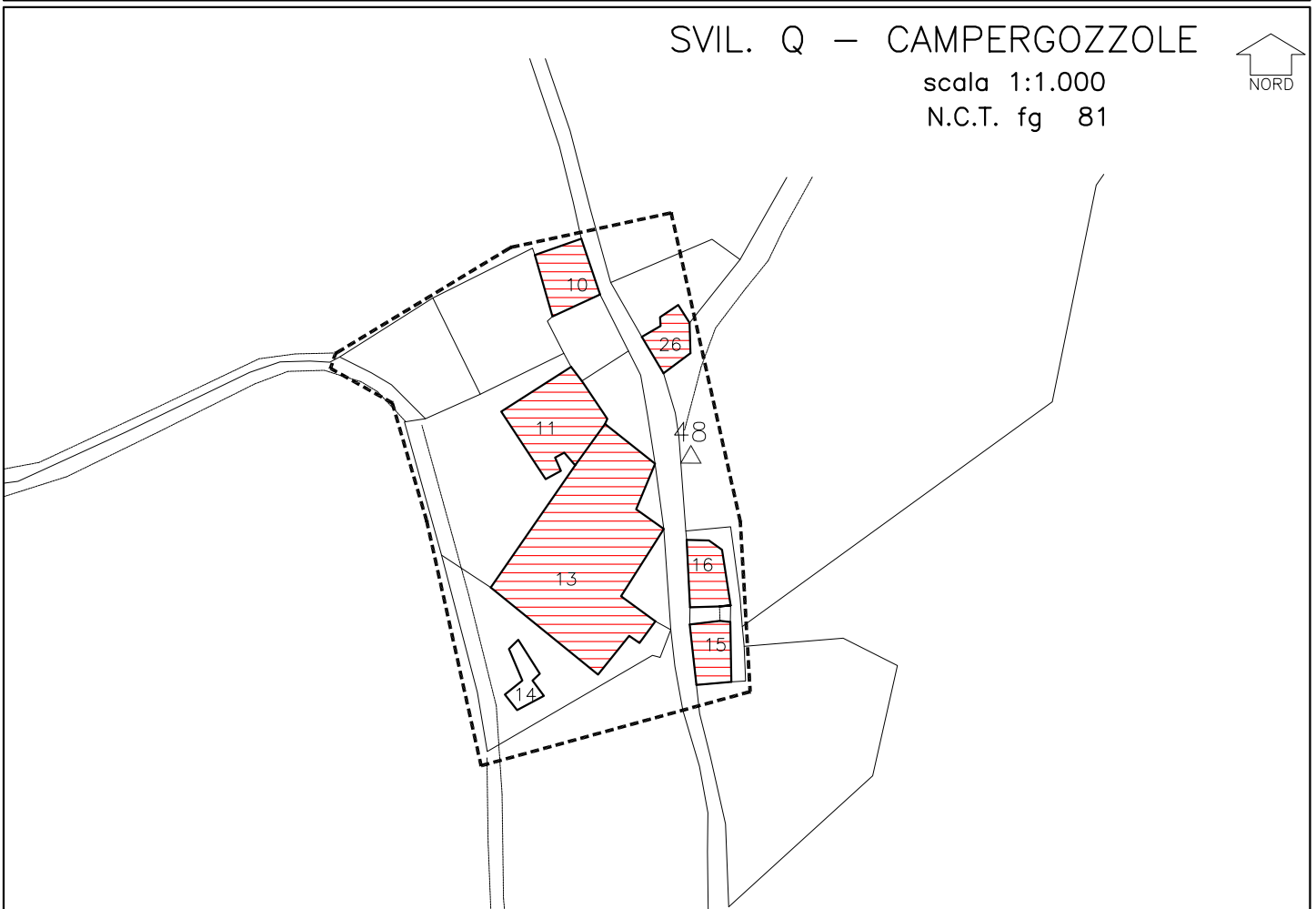


	PERIMETRO ZONA OMOGENEA A		UNITA' EDILIZIA CAT. 1		UNITA' EDILIZIA CAT. 3
			UNITA' EDILIZIA CAT. 2		UNITA' EDILIZIA CAT. 4

SVIL. Q – CAMPERGOZZOLE

scala 1:1.000

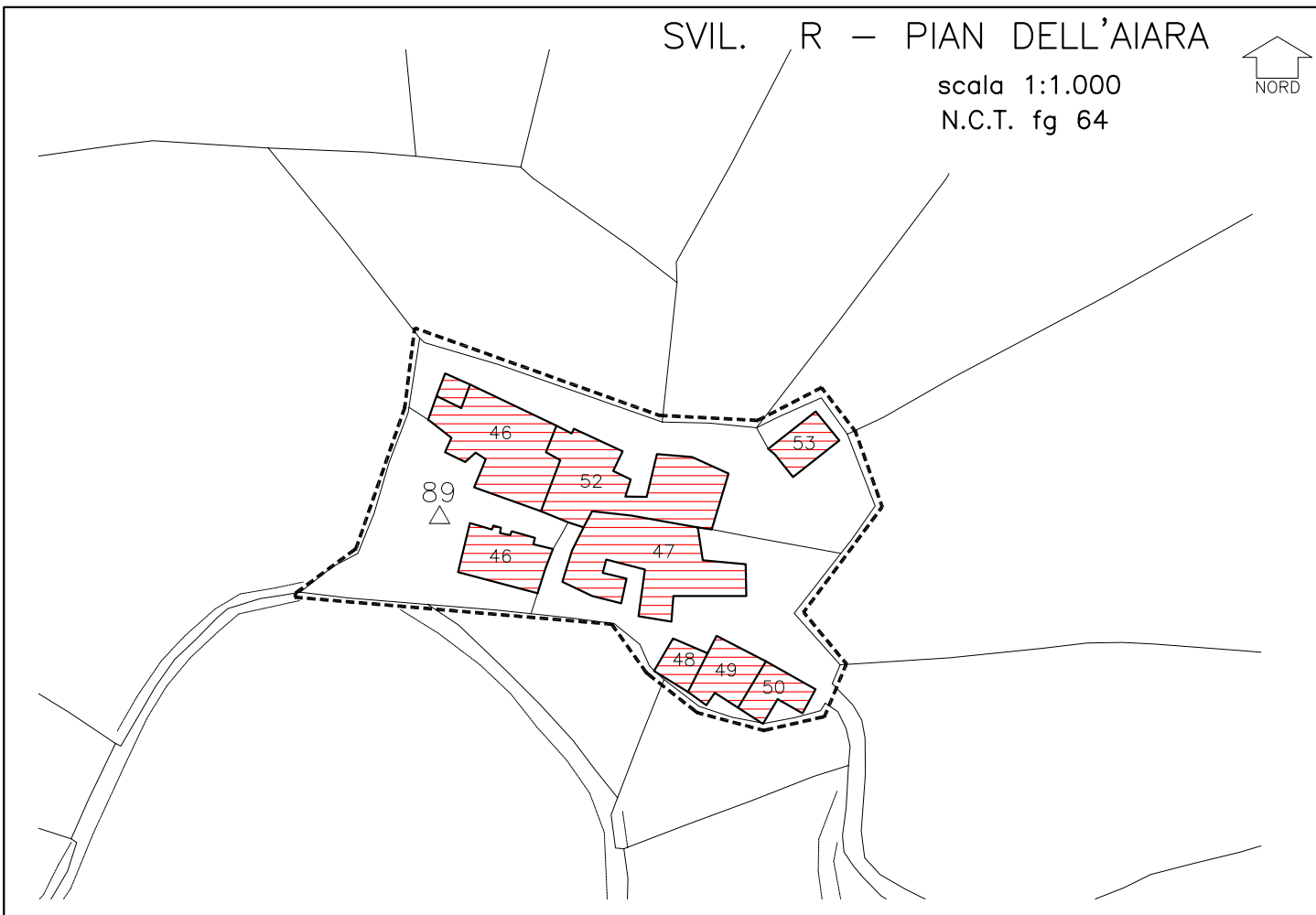
N.C.T. fg 81



SVIL. R – PIAN DELL'AIARA

scala 1:1.000

N.C.T. fg 64



	PERIMETRO ZONA OMOGENEA A		UNITA' EDILIZIA CAT. 1		UNITA' EDILIZIA CAT. 3
			UNITA' EDILIZIA CAT. 2		UNITA' EDILIZIA CAT. 4

SVIL. S – FANTINO

scala 1:1.000

N.C.T. fg 91

